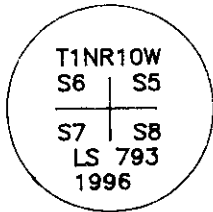


**TILLAMOOK COUNTY SURVEYORS OFFICE
COURT HOUSE, TILLAMOOK OREGON 97141**

**SECTION CORNER COMMON SECTIONS
5, 6, 7, and 8 T.1N.,R.10W.,W.M.**



I found a 10" barge spike approximately 10" deep in the north bound lane of U.S. Highway #101 (Rewitness Book 4 page 72, January 1950). I replaced the found Barge Spike with a 3" Tillamook County Surveyor Brass Cap in an 8" cast iron monument case in concrete.

History of found monument

I found this monument to be as described in Tillamook County Surveyors Rewitness Card #16 and the references found at that time to now be as follows:

Lead plug in the NW Corner of a concrete culvert S30°30'W 42.40', originally reported in Rewitness Book 4 at page 72 and shown as 42.35' in Rewitness Book 4 at page 100, and as S30°30'W 42.40' on Rewitness Card #16; (Now gone).

Lead plug in the NE Corner of a concrete culvert S14°00'E 40.90', originally reported in Rewitness Book 4 at page 72 was destroyed by lengthening of the culvert and a new lead plug established in Book 4 at Page 100 shown by a distance only of 45.48', Rewitness Card #16 reported it to be S14°E 45.46'; (Found, now S26°31'58"E 45.46').

12" pine N.56°00'W. 92.00' originally reported in Book 4 at Page 72, and reported in Rewitness #16 as a 12" pine N56°00'E 92.00'; (Found, now 20", leaning Easterly, N56°00'W 92.0', face overgrown).

4" X 4" X 48" white cedar post west 23.5'; (Found, now rotten, but still standing at ± position).

3" Tillamook County Brass Cap in concrete at the Meander Corner of Sections 5 & 8 Bears N89°11'49"W 166.77'. Tie computed from field notes is N89°13'27"W 166.77'.

Basis of bearings is the record value of N 6°58'E along the railroad centerline.

New Accessory

*72" light hat section post Bears East 29.77', West side of chainlink fence.

*indicates Tillamook County Surveyors yellow metal location poster attached.

Surveys and Rewitnesses of record

B-460	SUMMER 1961	JOHN L. CARLICH RS 287
F-40-139	± 1953	P.L. THOMPSON PE 2247
B-1150	JANUARY 1984	A.E. DUNCAN LS 793
B-1309	MAY, 7 1988	A.E. DUNCAN LS 793
REWITNESS #16	AUGUST 23, 1961	JOHN L. CARLICH RS 287
REWITNESS BK 1 PG 86	JANUARY 1950	W.E. ANDERSON C.S.
REWITNESS BK 4 PG 72	JANUARY 1950	W.E. ANDERSON C.S.
REWITNESS BK 4 PG 100	DECEMBER 1950	W.E. ANDERSON C.S.
FIELD NOTE BIN SEC 8 1N10	JOHN L. CARLICH BOOK 1 PAGES 12, 13, & 44	


Monument Location

THIS MONUMENT IS LOCATED APPROXIMATELY 0.8' EAST OF THE CENTERLINE OF U.S. HIGHWAY 101 AND APPROXIMATELY 40' NORTH OF A CONCRETE BOX CULVERT FOR THE OUTLET TO SPRING LAKE AND ± 51' EAST OF THE CENTERLINE OF THE PORT OF TILLAMOOK BAY RAILROAD.

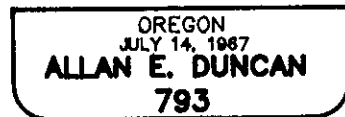
In the presence of Dan McNutt, Al Dvorak, and Dennis Wood

FEBRUARY 28, 1996

Title:



Allan E. Duncan, C.S.



EXPIRES 12-31-99